

















































HOW TO READ THE MAP

SPRINT | COMMON SYMBOLS AND COLOURS ON ORIENTEERING MAPS

Tree  	Stream, ditch  	Tunnel  	Small path  	Path, dirt road  	Footpath, bicycle path  	Paved road  
Fence with crossing point  	Bridge  	Stairs  	Railway  	Boulder  	Wall, not crossable  	Wall, crossable  
Shrub  	Cliff  	House, building  	Water tank  	Contours  	Lake  	Man-made features  
Building pass-through, veranda  	Hedge, not crossable  	Forbidden area  	Paved area  	Important colours on the map <div> <div>Open land</div> <div>Open forest</div> <div>Dense forest</div> <div>Water</div> </div>    		

SCALE OF THE MAP

SCALE 1:4 000
1 cm = 40 metres

0 40 80 120 160 m

SCALE 1:3 000
1 cm = 30 metres

0 30 60 90 120 m